





.5 1 MILE
 The entire River Road and Bald River Road Loop is 30 miles.
 Half gravel and half paved.
 The North River Road crossing the Cherohala (off map)
 and then descending on FS 81 (Wagon Train/Stuart Cabin Road)
 into North Carolina (off map) is 20 miles of nearly all gravel.

-  **Paved road**
-  **Paved secondary road**
-  **Forest Service gravel road**
-  **Forest Service unimproved road**

Map Complements of TailoftheDragon.com